












## Legend

-  Polders
-  Historical permanent grassland (HPG)
-  Prohibition to modify
-  Prohibition to modify mechanically
-  Nature permit obligated to modify
-  Municipal border Belgium

## Share of cultivated land (%)

-  [21.3, 27.2]
-  [27.2, 42.1]
-  [42.1, 64.5]
-  [64.5, 73.4]
-  [73.4, 86.8]

## Sources

Base map: ESRI  
 Administrative borders: NGI  
 Polders: Vlaamse Milieumaatschappij (GDI-Vlaanderen)  
 Historical permanent grassland: Agentschap Natuur en Bos  
 Share cultivated land (2021): FPS Economy, SMEs, Middle classes and Energy, department DSA (Statbel)